



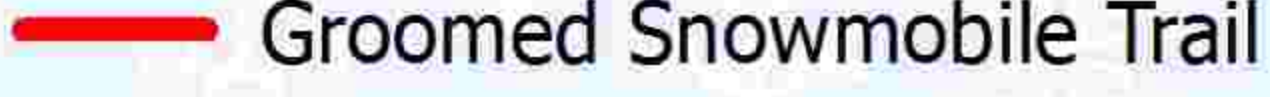
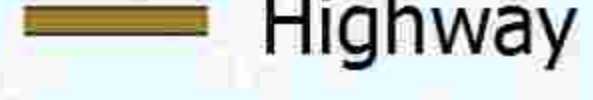


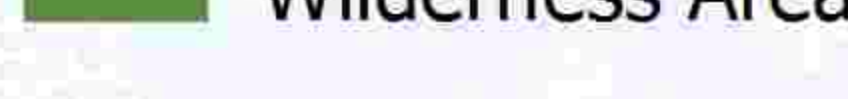


Welcome Boulder Creek Sno-Park Groomed Trail System

Numerous road, trail and area closures exist in this area. For a complete map, please see the current Okanogan National Forest Travel Plan, available at Forest Service offices in Winthrop, Tonasket, Okanogan, or contact those offices for further information.

Explanation

-  View
-  Sno-Park
-  Restroom
-  Major Junction
-  Groomed Snowmobile Trail
-  Highway
-  Sno-Park Access Road
-  Road
-  Wilderness Area

Area has 128 miles of groomed snowmobile trails. Road number and mileage labeled between junctions.



Snow grooming equipment may be on the trail at any time.

Trail grooming schedules may change without notice due to snow conditions, temperatures, equipment breakdowns, etc.

Be aware of potential avalanche danger, check www.nwac.us before you leave home.

*Trail grooming schedules and maps at www.parks.wa.gov/winter
Please report errors or comments to: winter@parks.wa.gov*

**For Emergency Call 911
Okanogan Co. Sheriff 509-422-7232**

