S09
T20N R44E

MP 158.5 TO MP 158.6
PANDORA TRAILHEAD -
SEE ATTACHMENT 5 -
PANDORA TRAILHEAD
CONCEPTUAL SITE PLAN

S08
T20N R44E

S10
T20N R44E

Cabbage Creek

Summer Rd

Pandora Rd

Iron Horse Palouse

Pandora

MP 158.7
BRIDGE REMOVED AT WILHELM RD
(PORTIONS OF BRIDGE STRUCTURE
REMAIN)

MP159

Cabbage Creek

Pine Creek

S15
T20N R44E

Summer Rd

S16
T20N R44E

Wilhelm Rd

S17
T20N R44E

MP158

Bridge
Culvert
Milepost
Crossing
Spokane County Roads
Whitman County Roads
Trail Centerline
CityArea
Rivers
Park Boundaries (source: WSPRC)
County Boundary (source: WSDOT)
Section Township Range (source: WADNR)
Local Features

NORTH

NOTE:
PROPERTY LINES SHOWN ARE
APPROXIMATE SUBJECT TO
GROUND SURVEY PRIOR TO
FINAL DESIGN AND CONSTRUCTION

0 250 500 1,000 1,500 Feet

NAD83 HARN Washington State Plane South

DRAFT CONCEPTUAL TRAIL PLAN

IRON HORSE STATE PARK MASTER PLAN AMENDMENT,
IRON HORSE PALOUSE - MALDEN TO IDAHO BORDER

RCO PROJECT NO. 11-1101

WASHINGTON STATE PARKS AND
RECREATION COMMISSION (WSPRC)

JANUARY 2014

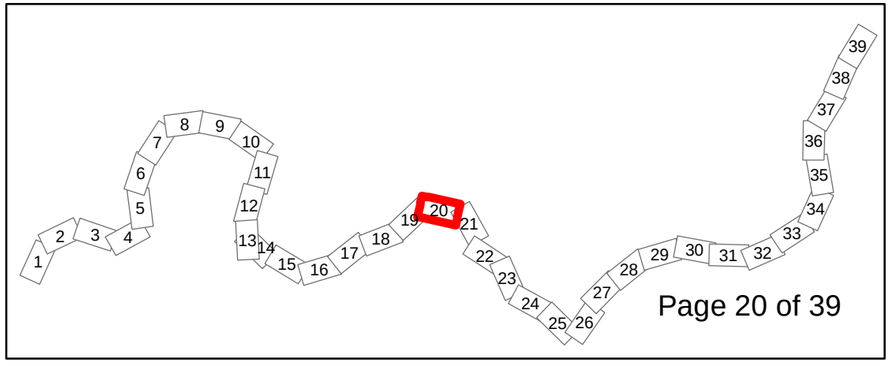

S10
T20N R44E

MP160
EE-78

MP 160.05
EXIST. BRIDGE
(14' LENGTH)

S15
T20N R44E

Whitman

Iron Horse Palouse

Summer Rd

John Wayne Trail

Pine Creek

S09
T20N R44E

S22
T20N R44E

Wilhelm Rd

Wilhelm Rd

S16
T20N R44E

Bridge
Culvert
Milepost
Crossing
Spokane County Roads
Whitman County Roads
Trail Centerline
CityArea
Rivers
Park Boundaries (source: WSPRC)
County Boundary (source: WSDOT)
Section Township Range (source: WADNR)
Local Features

NORTH

NOTE:
PROPERTY LINES SHOWN ARE
APPROXIMATE SUBJECT TO
GROUND SURVEY PRIOR TO
FINAL DESIGN AND CONSTRUCTION

0 250 500 1,000 1,500 Feet

NAD83 HARN Washington State Plane South

DRAFT CONCEPTUAL TRAIL PLAN

IRON HORSE STATE PARK MASTER PLAN AMENDMENT,
IRON HORSE PALOUSE - MALDEN TO IDAHO BORDER

RCO PROJECT NO. 11-1101

WASHINGTON STATE PARKS AND
RECREATION COMMISSION (WSPRC)

JANUARY 2014

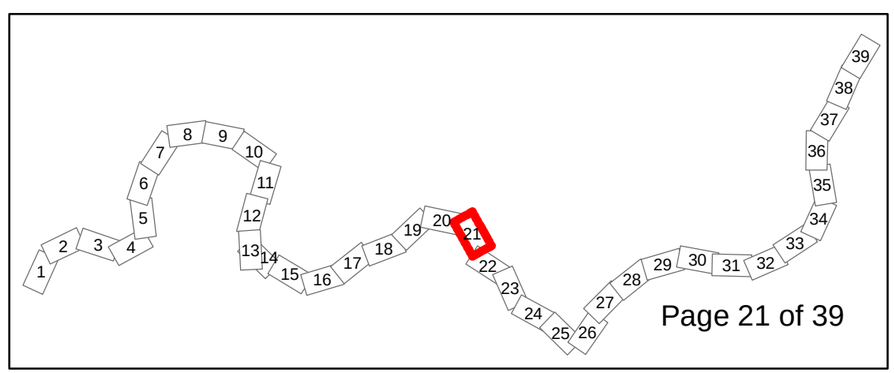

S14
T20N R44E

John Wayne Trail

S15
T20N R44E

Wilhelm Rd

Pine Creek

Whitman

MP 161.5
BRIDGE REMOVED AT
ENGEL ROAD (PORTIONS
OF BRIDGE STRUCTURE
REMAIN)

S23
T20N R44E

Wilhelm Rd

Iron Horse Palouse

MP162

S22
T20N R44E

MP161

Bangart Rd

Engel Rd

S16
T20N R44E

Summer Rd

S21
T20N R44E

Bongarts Rd

Bridge
Culvert
Milepost
Crossing
Spokane County Roads
Whitman County Roads
Trail Centerline
CityArea
Rivers
Park Boundaries (source: WSPRC)
County Boundary (source: WSDOT)
Section Township Range (source: WADNR)
Local Features

NOTE:
PROPERTY LINES SHOWN ARE
APPROXIMATE SUBJECT TO
GROUND SURVEY PRIOR TO
FINAL DESIGN AND CONSTRUCTION

NORTH

0 250 500 1,000 1,500 Feet

NAD83 HARN Washington State Plane South

DRAFT CONCEPTUAL TRAIL PLAN

IRON HORSE STATE PARK MASTER PLAN AMENDMENT,
IRON HORSE PALOUSE - MALDEN TO IDAHO BORDER

RCO PROJECT NO. 11-1101

WASHINGTON STATE PARKS AND
RECREATION COMMISSION (WSPRC)

JANUARY 2014

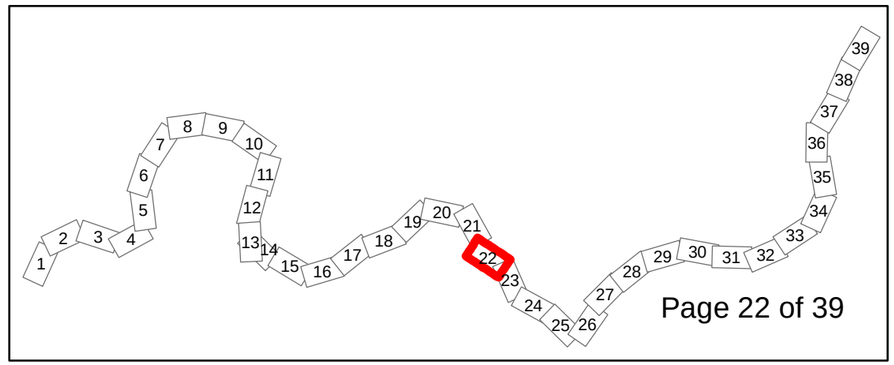

MP 161.5
BRIDGE REMOVED AT
ENGEL ROAD (PORTIONS
OF BRIDGE STRUCTURE
REMAIN)

S23
T20N R44E

Iron Horse Palouse

Whitman

MP162

MP 162.6
BRIDGE REMOVED AT FOX RD
(TRAIL RELOCATED TO HIGHER
GROUND WITHIN PROP.)

MP 162.7
EXIST. BRIDGE AT
STREAM (25' LENGTH)

EE-74

Fox Rd

S26
T20N R44E

Engel Rd

Wilhelm Rd

Pine Creek

Bangart Rd

S22
T20N R44E

S27
T20N R44E

Bridge
Culvert
Milepost
Crossing
Spokane County Roads
Whitman County Roads
Trail Centerline
CityArea
Rivers
Park Boundaries (source: WSPRC)
County Boundary (source: WSDOT)
Section Township Range (source: WADNR)
Local Features

NORTH

NOTE:
PROPERTY LINES SHOWN ARE
APPROXIMATE SUBJECT TO
GROUND SURVEY PRIOR TO
FINAL DESIGN AND CONSTRUCTION

0 250 500 1,000 1,500 Feet

NAD83 HARN Washington State Plane South

DRAFT CONCEPTUAL TRAIL PLAN

IRON HORSE STATE PARK MASTER PLAN AMENDMENT,
IRON HORSE PALOUSE - MALDEN TO IDAHO BORDER

RCO PROJECT NO. 11-1101

WASHINGTON STATE PARKS AND
RECREATION COMMISSION (WSPRC)

JANUARY 2014

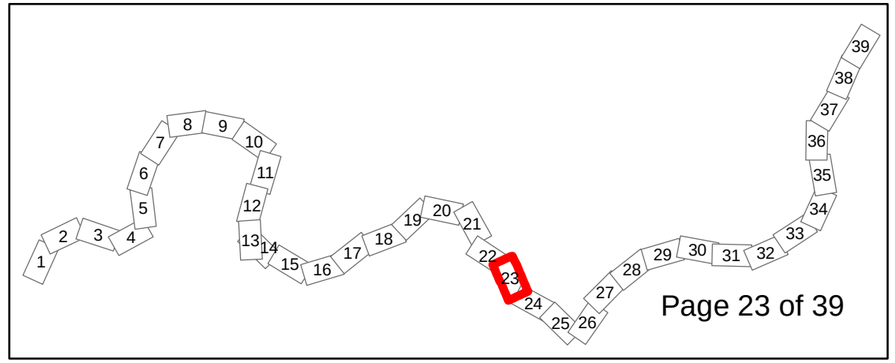

S23
T20N R44E

MP 162.6
BRIDGE REMOVED AT FOX RD
(TRAIL RELOCATED TO HIGHER
GROUND WITHIN PROP.)

Fox Rd

MP 162.7
EXIST. BRIDGE AT
STREAM (25' LENGTH)

EE-74

Iron Horse Palouse

Whitman

S26
T20N R44E

MP163

Engel Rd

Pine Creek

S25
T20N R44E

MP 163.3
BRIDGE REMOVED AT SEABURY RD
(TRAIL RELOCATED TO HIGHER GROUND
WITHIN PROP.)

Fairbanks-Seabury Rd

Pittmann Rd

S35
T20N R44E

MP 163.69
EXIST. BRIDGE
AT STREAM

EE-70B

EE-70A

Summer

MP 163.7
EXIST. IRON THR
AT BLANTON RO
ELIGIBILITY ON NA
HISTORIC PLACES

Seabury

S36
T20N R44E

Bridge
Culvert
Milepost
Crossing
Spokane County Roads
Whitman County Roads
Trail Centerline
CityArea
Rivers
Park Boundaries (source: WSPRC)
County Boundary (source: WSDOT)
Section Township Range (source: WADNR)
Local Features

NOTE:
PROPERTY LINES SHOWN ARE
APPROXIMATE SUBJECT TO
GROUND SURVEY PRIOR TO
FINAL DESIGN AND CONSTRUCTION

NORTH

0 250 500 1,000 1,500 Feet

NAD83 HARN Washington State Plane South

DRAFT CONCEPTUAL TRAIL PLAN

IRON HORSE STATE PARK MASTER PLAN AMENDMENT,
IRON HORSE PALOUSE - MALDEN TO IDAHO BORDER

RCO PROJECT NO. 11-1101

WASHINGTON STATE PARKS AND
RECREATION COMMISSION (WSPRC)

JANUARY 2014

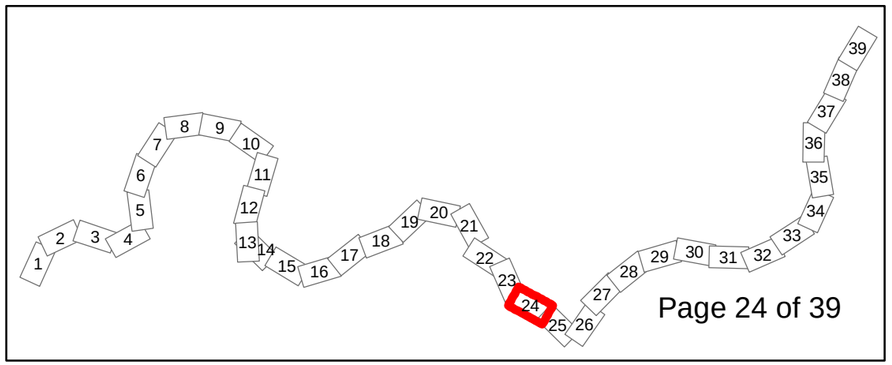

S30
T20N R45E

S31
T20N R45E

S25
T20N R44E

Summer

MP 163.69
EXIST. BRIDGE
AT STREAM

MP 163.7
EXIST. IRON THROUGH-TRUSS BRIDGE
AT BLANTON ROAD RECOMMEDED FOR
ELIGIBILITY ON NATIONAL REGISTER OF
HISTORIC PLACES IN 2013 (260' LENGTH)

EE-70B

EE-70A

Whitman

MP164

Iron Horse Palouse

MP 163.3
BRIDGE REMOVED AT SEABURY RD
(TRAIL RELOCATED TO HIGHER GROUND
WITHIN PROP.)

Lone Pine Rd

S36
T20N R44E

Seabury

Pine Creek

S26
T20N R44E

Pittmann Rd

Fairbanks-Seabury Rd

Bridge
Culvert
Milepost
Crossing
Spokane County Roads
Whitman County Roads
Trail Centerline
CityArea
Rivers
Park Boundaries (source: WSPRC)
County Boundary (source: WSDOT)
Section Township Range (source: WADNR)
Local Features

NOTE:
PROPERTY LINES SHOWN ARE
APPROXIMATE SUBJECT TO
GROUND SURVEY PRIOR TO
FINAL DESIGN AND CONSTRUCTION

NORTH

0 250 500 1,000 1,500 Feet

NAD83 HARN Washington State Plane South

DRAFT CONCEPTUAL TRAIL PLAN

IRON HORSE STATE PARK MASTER PLAN AMENDMENT,
IRON HORSE PALOUSE - MALDEN TO IDAHO BORDER

RCO PROJECT NO. 11-1101

WASHINGTON STATE PARKS AND
RECREATION COMMISSION (WSPRC)

JANUARY 2014

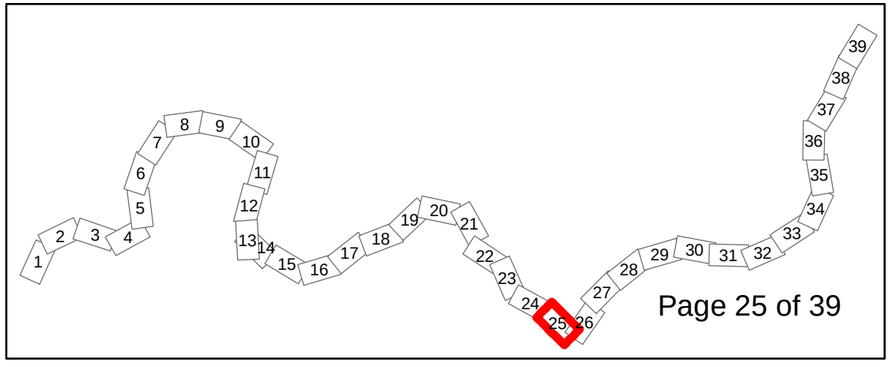

Pine Creek

S25
T20N R44E

S36
T20N R44E

S30
T20N R45E

Whitman

Lone Pine Rd

MP165

Iron Horse Palouse

S31
T20N R45E

Crockett Rd

S29
T20N R45E

Bridge
Culvert
Milepost
Crossing
Spokane County Roads
Whitman County Roads
Trail Centerline
CityArea
Rivers
Park Boundaries (source: WSPRC)
County Boundary (source: WSDOT)
Section Township Range (source: WADNR)
Local Features

NORTH

NOTE:
PROPERTY LINES SHOWN ARE APPROXIMATE SUBJECT TO GROUND SURVEY PRIOR TO FINAL DESIGN AND CONSTRUCTION

0 250 500 1,000 1,500 Feet

NAD83 HARN Washington State Plane South

DRAFT CONCEPTUAL TRAIL PLAN

IRON HORSE STATE PARK MASTER PLAN AMENDMENT,
IRON HORSE PALOUSE - MALDEN TO IDAHO BORDER

RCO PROJECT NO. 11-1101

WASHINGTON STATE PARKS AND
RECREATION COMMISSION (WSPRC)

JANUARY 2014

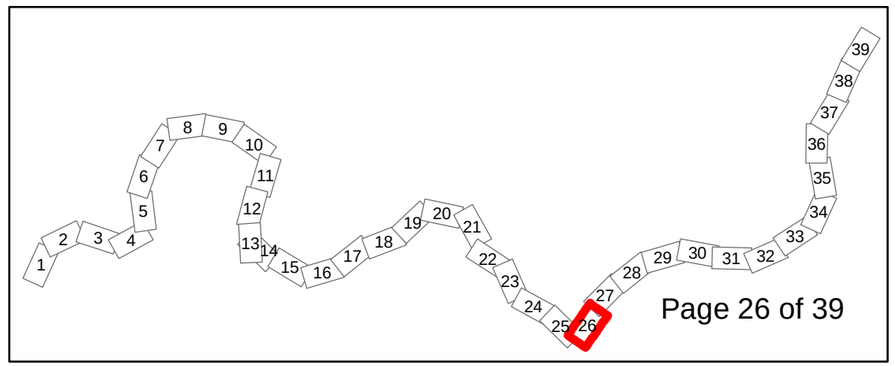

S25
T20N R44E

S19
T20N R45E

Whitman

S30
T20N R45E

MP166

EE-66

Iron Horse Palouse

S20
T20N R45E

MP 166.2
TRAIL UNDERPASS AT
LONE PINE RD BRIDGE

BEGINNING OF EXISTING
BOG AREA TRAIL DETOUR
ON LONE PINE RD

MP 166.3
EXISTING BRIDGE

Lone Pine Rd

S29
T20N R45E

Bridge
Culvert
Milepost
Crossing
Spokane County Roads
Whitman County Roads
Trail Centerline
CityArea
Rivers
Park Boundaries (source: WSPRC)
County Boundary (source: WSDOT)
Section Township Range (source: WADNR)
Local Features

NORTH

NOTE:
PROPERTY LINES SHOWN ARE
APPROXIMATE SUBJECT TO
GROUND SURVEY PRIOR TO
FINAL DESIGN AND CONSTRUCTION

0 250 500 1,000 1,500 Feet

NAD83 HARN Washington State Plane South

DRAFT CONCEPTUAL TRAIL PLAN

IRON HORSE STATE PARK MASTER PLAN AMENDMENT,
IRON HORSE PALOUSE - MALDEN TO IDAHO BORDER

RCO PROJECT NO. 11-1101

WASHINGTON STATE PARKS AND
RECREATION COMMISSION (WSPRC)

JANUARY 2014

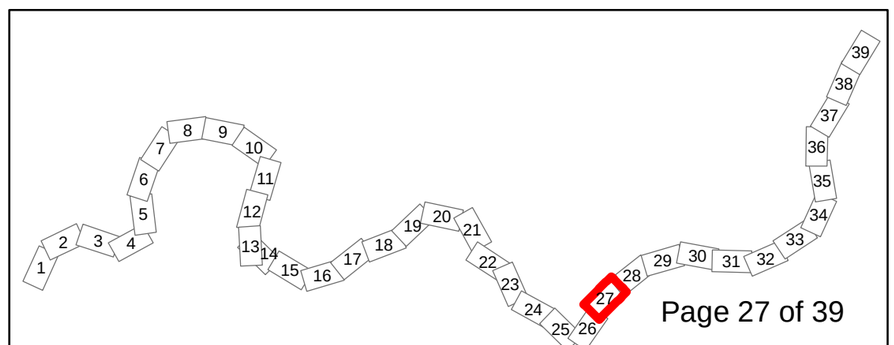

S17
T20N R45E

S19
T20N R45E

S20
T20N R45E

Lone Pine Rd

Iron Horse Palouse

Whitman

EE-66

S30
T20N R45E

MP 166.3
EXISTING BRIDGE

MP 166.9
APPROX. END OF EXISTING
TRAIL BOG AREA DETOUR
ON LONE PINE ROAD

Cabbage Creek

MP 167.6
ON-GRADE CROSSING
AT CHASE RD.

Lone Pine

Chase Rd

S21
T20N R45E

S29
T20N R45E

Bridge
Culvert
Milepost
Crossing
Spokane County Roads
Whitman County Roads
Trail Centerline
CityArea
Rivers
Park Boundaries (source: WSPRC)
County Boundary (source: WSDOT)
Section Township Range (source: WADNR)
Local Features

NORTH

NOTE:
PROPERTY LINES SHOWN ARE
APPROXIMATE SUBJECT TO
GROUND SURVEY PRIOR TO
FINAL DESIGN AND CONSTRUCTION

0 250 500 1,000 1,500 Feet

NAD83 HARN Washington State Plane South

DRAFT CONCEPTUAL TRAIL PLAN

IRON HORSE STATE PARK MASTER PLAN AMENDMENT,
IRON HORSE PALOUSE - MALDEN TO IDAHO BORDER

RCO PROJECT NO. 11-1101

WASHINGTON STATE PARKS AND
RECREATION COMMISSION (WSPRC)

JANUARY 2014

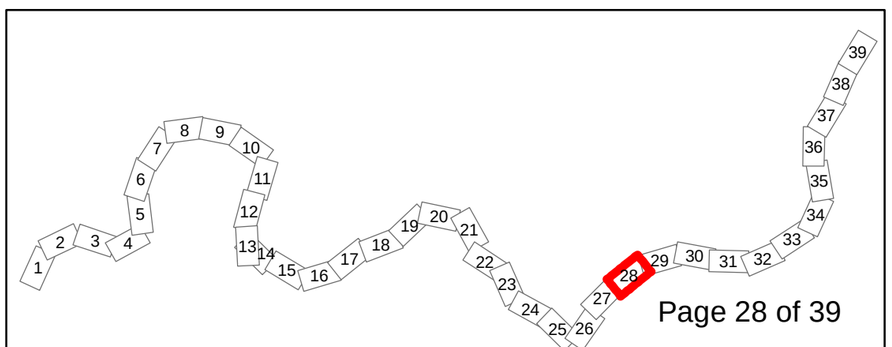

S17
T20N R45E

Sieveke Rd

Lone Pine Cemetery

S16
T20N R45E

Lone Pine

Lone Pine Rd

MP168

Whitman

Iron Horse Palouse

S20
T20N R45E

MP 167.6
ON-GRADE CROSSING
AT CHASE RD.

S21
T20N R45E

Chase Rd

S22
T20N R45E

Bridge
Culvert
Milepost
Crossing
Spokane County Roads
Whitman County Roads
Trail Centerline
CityArea
Rivers
Park Boundaries (source: WSPRC)
County Boundary (source: WSDOT)
Section Township Range (source: WADNR)
Local Features

NOTE:
PROPERTY LINES SHOWN ARE
APPROXIMATE SUBJECT TO
GROUND SURVEY PRIOR TO
FINAL DESIGN AND CONSTRUCTION

NORTH

0 250 500 1,000 1,500 Feet

NAD83 HARN Washington State Plane South

DRAFT CONCEPTUAL TRAIL PLAN

IRON HORSE STATE PARK MASTER PLAN AMENDMENT,
IRON HORSE PALOUSE - MALDEN TO IDAHO BORDER

RCO PROJECT NO. 11-1101

WASHINGTON STATE PARKS AND
RECREATION COMMISSION (WSPRC)

JANUARY 2014

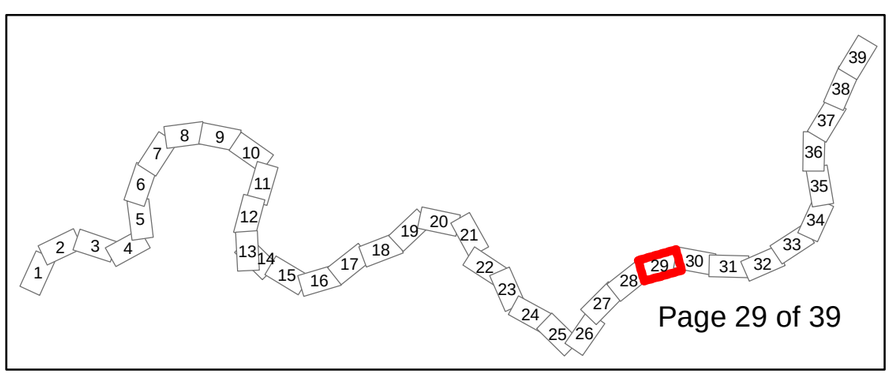

S15
T20N R45E

S16
T20N R45E

Lone Pine Rd

MP169

Iron Horse Palouse

MP 168.8
ON-GRADE RD
CROSSING AT FARM RD

Whitman

S22
T20N R45E

S21
T20N R45E

Bridge
Culvert
Milepost
Crossing
Spokane County Roads
Whitman County Roads
Trail Centerline
CityArea
Rivers
Park Boundaries (source: WSPRC)
County Boundary (source: WSDOT)
Section Township Range (source: WADNR)
Local Features

NOTE:
PROPERTY LINES SHOWN ARE APPROXIMATE SUBJECT TO GROUND SURVEY PRIOR TO FINAL DESIGN AND CONSTRUCTION

NORTH

0 250 500 1,000 1,500 Feet

NAD83 HARN Washington State Plane South

DRAFT CONCEPTUAL TRAIL PLAN

IRON HORSE STATE PARK MASTER PLAN AMENDMENT,
IRON HORSE PALOUSE - MALDEN TO IDAHO BORDER

RCO PROJECT NO. 11-1101

WASHINGTON STATE PARKS AND
RECREATION COMMISSION (WSPRC)

JANUARY 2014

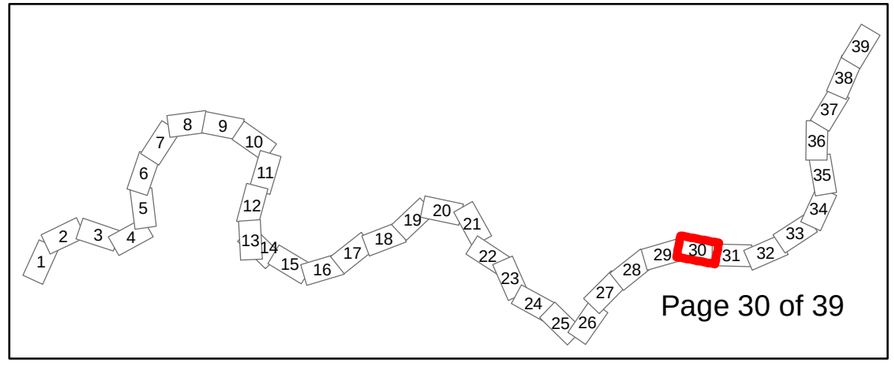

S15
T20N R45E

S14
T20N R45E

Lone Pine Rd

MP 169.8 TO MP 171.6
EXISTING TEKOA BRIDGE CLOSURE
TRAIL DETOUR VIA SUMMER RD,
LONE PINE RD, SHERIDAN ST,
AND WASHINGTON ST.

MP170

Iron Horse Palouse

Whitman

MP 169.8
ON-GRADE CROSSING
AT SUMMER RD

Summer Rd

S22
T20N R45E

S23
T20N R45E

Bridge
Culvert
Milepost
Crossing
Spokane County Roads
Whitman County Roads
Trail Centerline
CityArea
Rivers
Park Boundaries (source: WSPRC)
County Boundary (source: WSDOT)
Section Township Range (source: WADNR)
Local Features

NOTE:
PROPERTY LINES SHOWN ARE
APPROXIMATE SUBJECT TO
GROUND SURVEY PRIOR TO
FINAL DESIGN AND CONSTRUCTION

NORTH

0 250 500 1,000 1,500 Feet

NAD83 HARN Washington State Plane South

DRAFT CONCEPTUAL TRAIL PLAN

IRON HORSE STATE PARK MASTER PLAN AMENDMENT,
IRON HORSE PALOUSE - MALDEN TO IDAHO BORDER

RCO PROJECT NO. 11-1101

WASHINGTON STATE PARKS AND
RECREATION COMMISSION (WSPRC)

JANUARY 2014

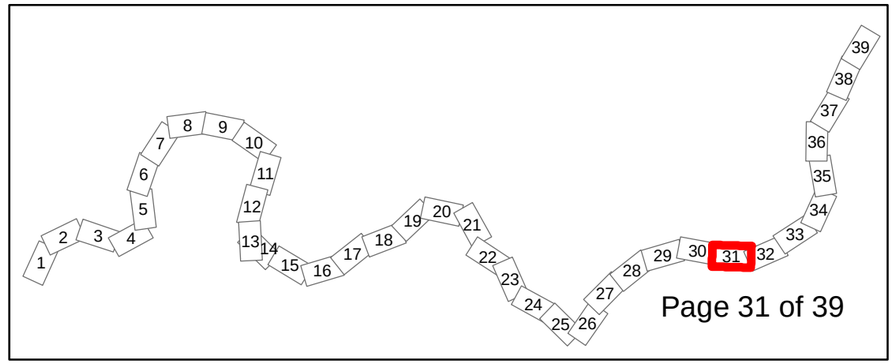

MP 171.4 TO MP 171.7
SEE ATTACHMENT 6 - TEKOA
TRAILHEAD CONCEPTUAL
SITE PLAN

INHOLDING OWNERSHIP GAP
PENDING STATE PARKS
FUNDED ACQUISITION FOR
TRAILHEAD DEVELOPMENT

Hangman Creek

S14
T20N R45E

S13
T20N R45E

Lone Pine Rd

MP170

MP 169.8 TO MP 171.6
EXISTING TEKOA BRIDGE CLOSURE
TRAIL DETOUR VIA SUMMER RD,
LONE PINE RD, SHERIDAN ST,
AND WASHINGTON ST.

Whitman

S23
T20N R45E

Iron Horse Palouse

Seahau Rd

MP171

Tekoa

EE-62

Iron Horse Palouse

MP 171.25
EXIST. STEEL TEKOA TRESTLE AT
HANGMAN CREEK AND SR 27
RECOMMENDED FOR ELIGIBILITY
ON NATIONAL REGISTER OF
HISTORIC PLACES (NRHP) IN 2013.
(980' LENGTH)

Jackson St
Sherman
Spring St
Alder St
Washington St
Custer St
Alder St W
Ramsey St
Sheridan St
Ramsey N
Poplar St
Railroad Ave
Little Hangman Creek
Crosby St
City of Tekoa
Connell St
Little Hangman Creek
Bridge St
Warren St
Broadway St
Ramsey St
Truax St
Water St
Henkle St
Tekoa
Sophy St
Crosby St S
Main St E

S24
T20N R45E

Bridge
Culvert
Milepost
Crossing
Spokane County Roads
Whitman County Roads
Trail Centerline
CityArea
Rivers
Park Boundaries (source: WSPRC)
County Boundary (source: WSDOT)
Section Township Range (source: WADNR)
Local Features

NORTH

NOTE:
PROPERTY LINES SHOWN ARE
APPROXIMATE SUBJECT TO
GROUND SURVEY PRIOR TO
FINAL DESIGN AND CONSTRUCTION

0 250 500 1,000 1,500 Feet

NAD83 HARN Washington State Plane South

DRAFT CONCEPTUAL TRAIL PLAN

IRON HORSE STATE PARK MASTER PLAN AMENDMENT,
IRON HORSE PALOUSE - MALDEN TO IDAHO BORDER

RCO PROJECT NO. 11-1101

WASHINGTON STATE PARKS AND
RECREATION COMMISSION (WSPRC)

JANUARY 2014

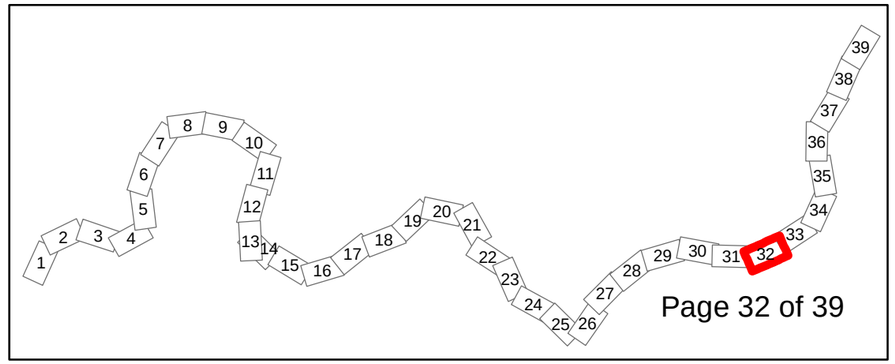

State Highway 27
Fairbanks St
Hangman Creek
Lone Pine Rd
Madison St
Carbury Rd
Tekoa Idaho Rd
S07
T20N R46E
S14
T20N R45E
Seahau Rd
MP 171.4 TO MP 171.7
SEE ATTACHMENT 6 - TEKOA
TRAILHEAD CONCEPTUAL
SITE PLAN
INHOLDING OWNERSHIP GAP
PENDING STATE PARKS
FUNDED ACQUISITION FOR
TRAILHEAD DEVELOPMENT
Washington St
MP 171.6
ROAD CROSSING
AT WASHINGTON ST.
S23
T20N R45E
Jackson St
Alder St
Sherman
Spring St
S13
T20N R45E
Whitman
EE-62
Sherman St
Tekoa
MP172
Iron Horse Palouse
Ross St
MP171
Iron Horse Palouse
Custer St
Roosevelt Pl
Alder St W
Ramsey St
S18
T20N R46E
MP 171.25
EXIST. STEEL TEKOA TRESTLE AT
HANGMAN CREEK AND SR 27
RECOMMENDED FOR ELIGIBILITY
ON NATIONAL REGISTER OF
HISTORIC PLACES (NRHP) IN 2013.
(980' LENGTH)
Sheridan St
Ramsey N
Railroad Ave
Crosby St N
Broadway St
Roosevelt St
Howard St
Lake St
Little Hangman Creek
Crosby St
S24
T20N R45E
Little Hangman Creek
City of Tekoa
Poplar St
Bridge St
State Highway 274
Truax St
Water St
Ramsey St
Warren St
Broadway St
Connell St
Seamon Rd

Bridge
Culvert
Milepost
Crossing
Spokane County Roads
Whitman County Roads
Trail Centerline
CityArea
Rivers
Park Boundaries (source: WSPRC)
County Boundary (source: WSDOT)
Section Township Range (source: WADNR)
Local Features

NORTH

NOTE:
PROPERTY LINES SHOWN ARE
APPROXIMATE SUBJECT TO
GROUND SURVEY PRIOR TO
FINAL DESIGN AND CONSTRUCTION

0 250 500 1,000 1,500 Feet

NAD83 HARN Washington State Plane South

DRAFT CONCEPTUAL TRAIL PLAN

IRON HORSE STATE PARK MASTER PLAN AMENDMENT,
IRON HORSE PALOUSE - MALDEN TO IDAHO BORDER

RCO PROJECT NO. 11-1101

WASHINGTON STATE PARKS AND
RECREATION COMMISSION (WSPRC)

JANUARY 2014

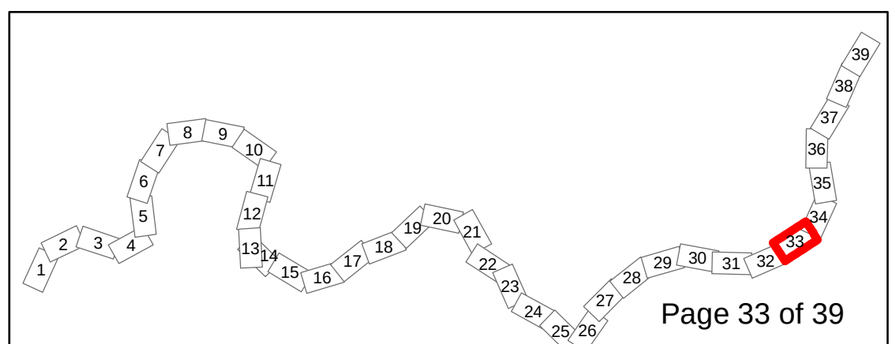

Tekoa Idaho Rd

S12
T20N R45E

S13
T20N R45E

MP172

Tekoa

MP173

S07
T20N R46E

Whitman

Iron Horse Palouse

S18
T20N R46E

Catholic Cemetery Rd

State Highway 274

Little Hangman Creek

Bridge
Culvert
Milepost
Crossing
Spokane County Roads
Whitman County Roads
Trail Centerline
CityArea
Rivers
Park Boundaries (source: WSPRC)
County Boundary (source: WSDOT)
Section Township Range (source: WADNR)
Local Features

NORTH

NOTE:
PROPERTY LINES SHOWN ARE APPROXIMATE SUBJECT TO GROUND SURVEY PRIOR TO FINAL DESIGN AND CONSTRUCTION

0 250 500 1,000 1,500 Feet

NAD83 HARN Washington State Plane South

DRAFT CONCEPTUAL TRAIL PLAN

IRON HORSE STATE PARK MASTER PLAN AMENDMENT,
IRON HORSE PALOUSE - MALDEN TO IDAHO BORDER

RCO PROJECT NO. 11-1101

WASHINGTON STATE PARKS AND
RECREATION COMMISSION (WSPRC)

JANUARY 2014

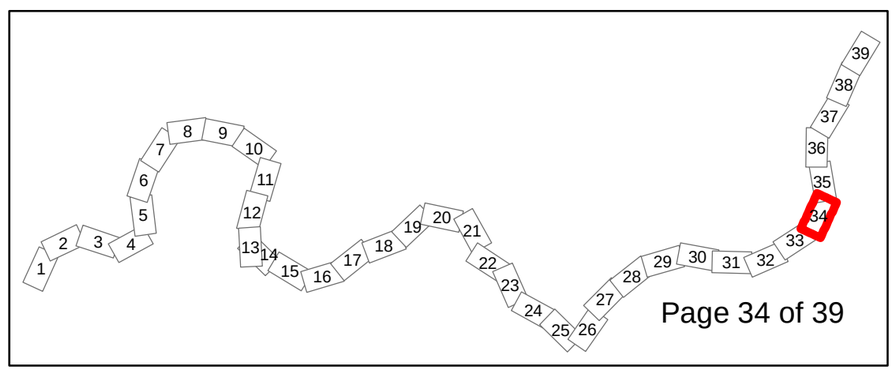

Spokane

S36
T21N R45E

Whitman

S06
T20N R46E

MP174

Iron Horse Palouse

Iron Horse Palouse

S07
T20N R46E

MP173

MP 174.1 TO MP 173.8
OWNERSHIP GAP WITH
PERMITTED ACCESS
(TO BE VERIFIED)

SPOKANE COUNTY

WHITMAN COUNTY

Cover Rd

Tekoa Idaho Rd

S01
T20N R45E

S12
T20N R45E

Bridge
Culvert
Milepost
Crossing
Spokane County Roads
Whitman County Roads
Trail Centerline
CityArea
Rivers
Park Boundaries (source: WSPRC)
County Boundary (source: WSDOT)
Section Township Range (source: WADNR)
Local Features

NORTH

NOTE:
PROPERTY LINES SHOWN ARE
APPROXIMATE SUBJECT TO
GROUND SURVEY PRIOR TO
FINAL DESIGN AND CONSTRUCTION

0 250 500 1,000 1,500 Feet

NAD83 HARN Washington State Plane South

DRAFT CONCEPTUAL TRAIL PLAN

IRON HORSE STATE PARK MASTER PLAN AMENDMENT,
IRON HORSE PALOUSE - MALDEN TO IDAHO BORDER

RCO PROJECT NO. 11-1101

WASHINGTON STATE PARKS AND
RECREATION COMMISSION (WSPRC)

JANUARY 2014

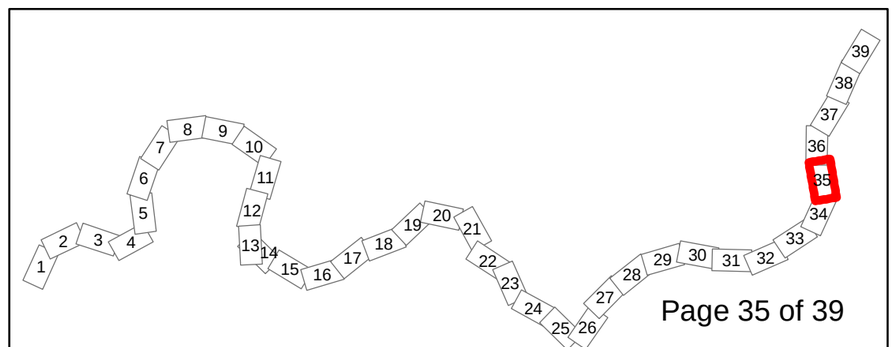

S35
T21N R45E

Tekoa-Idaho Rd

S01
T20N R45E

Tekoa Idaho Rd

WHITMAN COUNTY

SPOKANE COUNTY

Iron Horse Palouse

Wallner

Spokane

Whitman

Cover Rd

S36
T21N R45E

S25
T21N R45E

MP175

MP174

S06
T20N R46E

MP 174.1 TO MP 173.8
OWNERSHIP GAP WITH
PERMITTED ACCESS
(TO BE VERIFIED)

S07
T20N R46E

Bridge
Culvert
Milepost
Crossing
Spokane County Roads
Whitman County Roads
Trail Centerline
CityArea
Rivers
Park Boundaries (source: WSPRC)
County Boundary (source: WSDOT)
Section Township Range (source: WADNR)
Local Features

NORTH

NOTE:
PROPERTY LINES SHOWN ARE
APPROXIMATE SUBJECT TO
GROUND SURVEY PRIOR TO
FINAL DESIGN AND CONSTRUCTION

0 250 500 1,000 1,500 Feet

NAD83 HARN Washington State Plane South

DRAFT CONCEPTUAL TRAIL PLAN

IRON HORSE STATE PARK MASTER PLAN AMENDMENT,
IRON HORSE PALOUSE - MALDEN TO IDAHO BORDER

RCO PROJECT NO. 11-1101

WASHINGTON STATE PARKS AND
RECREATION COMMISSION (WSPRC)

JANUARY 2014

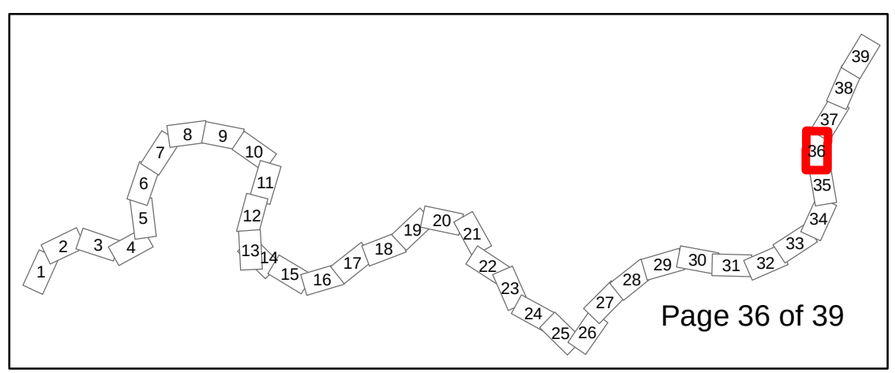

S35
T21N R45E

S24
T21N R45E

S25
T21N R45E

MP176

MP175

Spokane

Iron Horse Palouse

S36
T21N R45E

S30
T21N R46E

Bridge
Culvert
Milepost
Crossing
Spokane County Roads
Whitman County Roads
Trail Centerline
CityArea
Rivers
Park Boundaries (source: WSPRC)
County Boundary (source: WSDOT)
Section Township Range (source: WADNR)
Local Features

NORTH

NOTE:
PROPERTY LINES SHOWN ARE APPROXIMATE SUBJECT TO GROUND SURVEY PRIOR TO FINAL DESIGN AND CONSTRUCTION

0 250 500 1,000 1,500 Feet

NAD83 HARN Washington State Plane South

DRAFT CONCEPTUAL TRAIL PLAN

IRON HORSE STATE PARK MASTER PLAN AMENDMENT,
IRON HORSE PALOUSE - MALDEN TO IDAHO BORDER

RCO PROJECT NO. 11-1101

WASHINGTON STATE PARKS AND
RECREATION COMMISSION (WSPRC)

JANUARY 2014

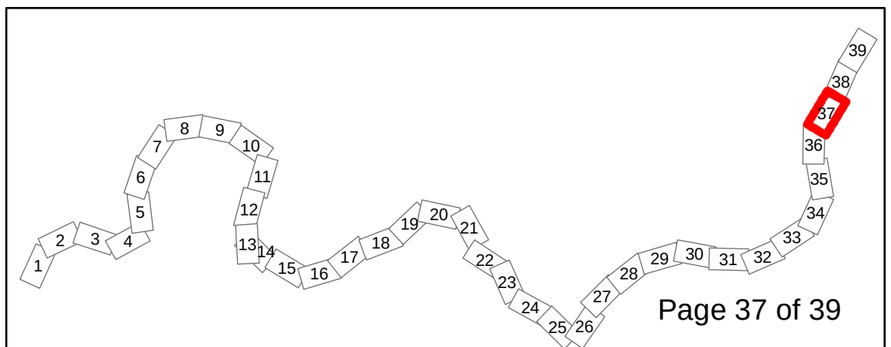

S24
T21N R45E

S25
T21N R45E

S19
T21N R46E

S30
T21N R46E

Tekoa-Idaho Rd

Idaho Rd

MP176

Iron Horse Palouse

MP177

WASHINGTON

IDAHO

Bridge
Culvert
Milepost
Crossing
Spokane County Roads
Whitman County Roads
Trail Centerline
CityArea
Rivers
Park Boundaries (source: WSPRC)
County Boundary (source: WSDOT)
Section Township Range (source: WADNR)
Local Features

NORTH

NOTE:
PROPERTY LINES SHOWN ARE APPROXIMATE SUBJECT TO GROUND SURVEY PRIOR TO FINAL DESIGN AND CONSTRUCTION

0 250 500 1,000 1,500 Feet

NAD83 HARN Washington State Plane South

DRAFT CONCEPTUAL TRAIL PLAN

IRON HORSE STATE PARK MASTER PLAN AMENDMENT,
IRON HORSE PALOUSE - MALDEN TO IDAHO BORDER

RCO PROJECT NO. 11-1101

WASHINGTON STATE PARKS AND
RECREATION COMMISSION (WSPRC)

JANUARY 2014

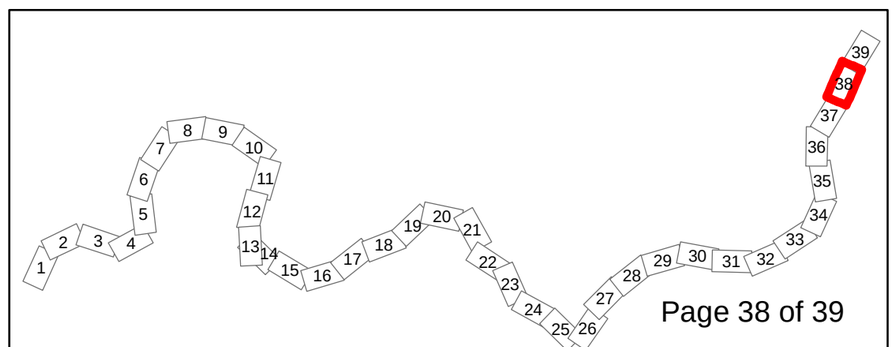

S18
T21N R46E

S24
T21N R45E

Tekoa-Idaho Rd

Spokane

WASHINGTON

IDAHO

S19
T21N R46E

Idaho Rd

MP177

Iron Horse Palouse

N

Bridge
Culvert
Milepost
Crossing
Spokane County Roads
Whitman County Roads
Trail Centerline
CityArea
Rivers
Park Boundaries (source: WSPRC)
County Boundary (source: WSDOT)
Section Township Range (source: WADNR)
Local Features

NORTH

NOTE:
PROPERTY LINES SHOWN ARE
APPROXIMATE SUBJECT TO
GROUND SURVEY PRIOR TO
FINAL DESIGN AND CONSTRUCTION

0 250 500 1,000 1,500 Feet

NAD83 HARN Washington State Plane South

DRAFT CONCEPTUAL TRAIL PLAN

IRON HORSE STATE PARK MASTER PLAN AMENDMENT,
IRON HORSE PALOUSE - MALDEN TO IDAHO BORDER

RCO PROJECT NO. 11-1101

WASHINGTON STATE PARKS AND
RECREATION COMMISSION (WSPRC)
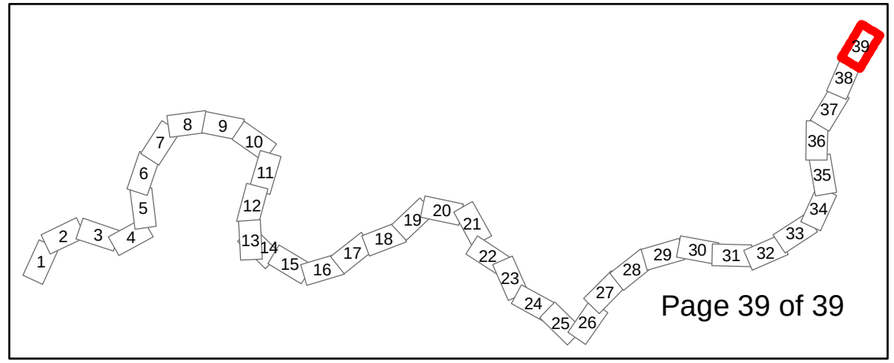
JANUARY 2014