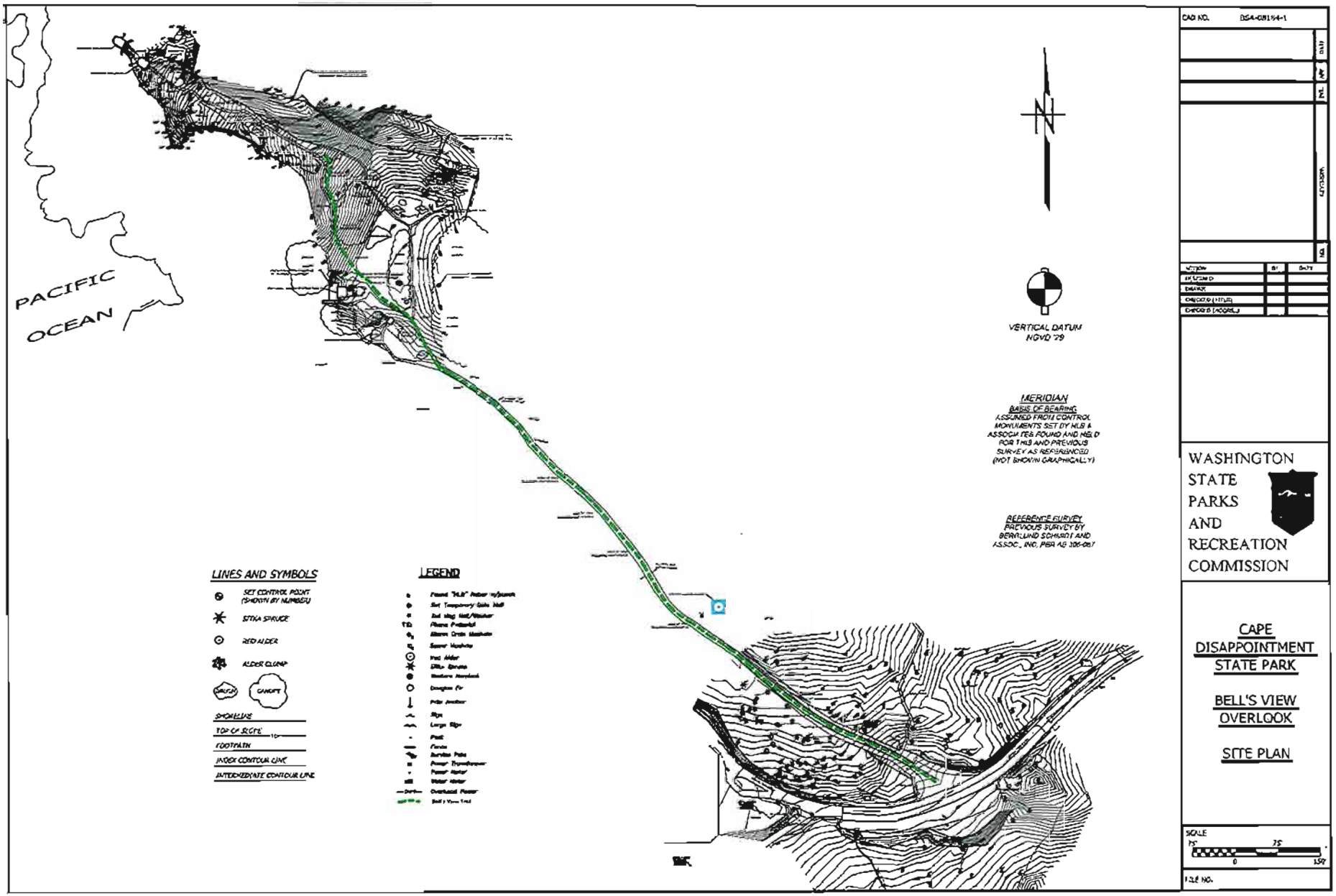

Appendix C

Cape Disappointment State Park Master Plan Implementation - DSEIS – Bell's View Trail

Appendix C - Cape Disappointment State Park Master Plan Implementation - DSEIS – Bell's View Trail - Sheet 3

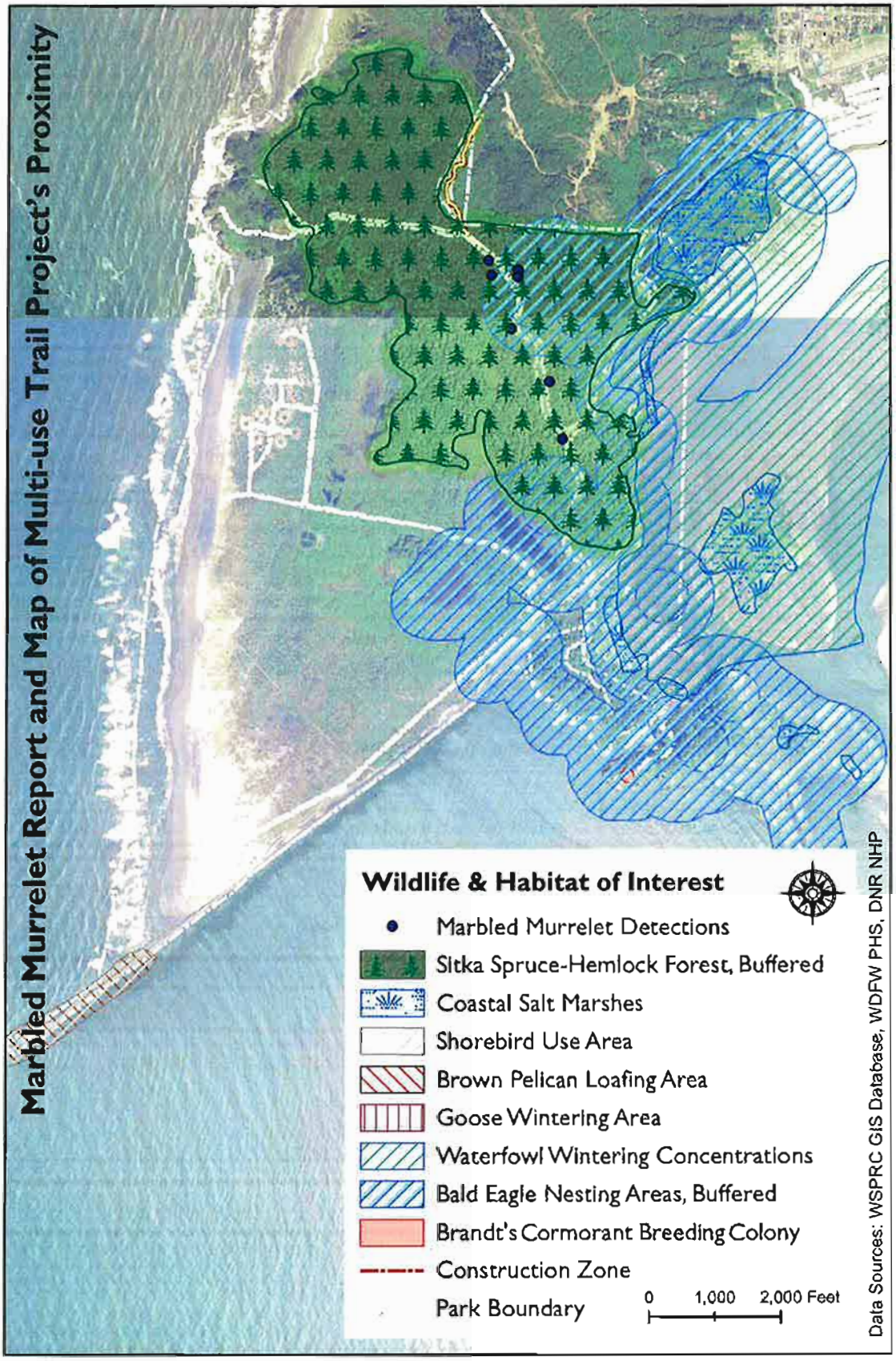
Marbled Murrelet Report and Map of Multi-use Trail Project's Proximity
Wildlife & Habitat of Interest
Marbled Murrelet Detections
Sitka Spruce-Hemlock Forest, Buffered
Coastal Salt Marshes
Shorebird Use Area
Brown Pelican Loafing Area
Goose Wintering Area
Waterfowl Wintering Concentrations
Bald Eagle Nesting Areas, Buffered
Brandt's Cormorant Breeding Colony
Construction Zone
Park Boundary
0 1,000 2,000 Feet
Data Sources: WSPRC GIS Database, WDFW PHS, DNR NHP

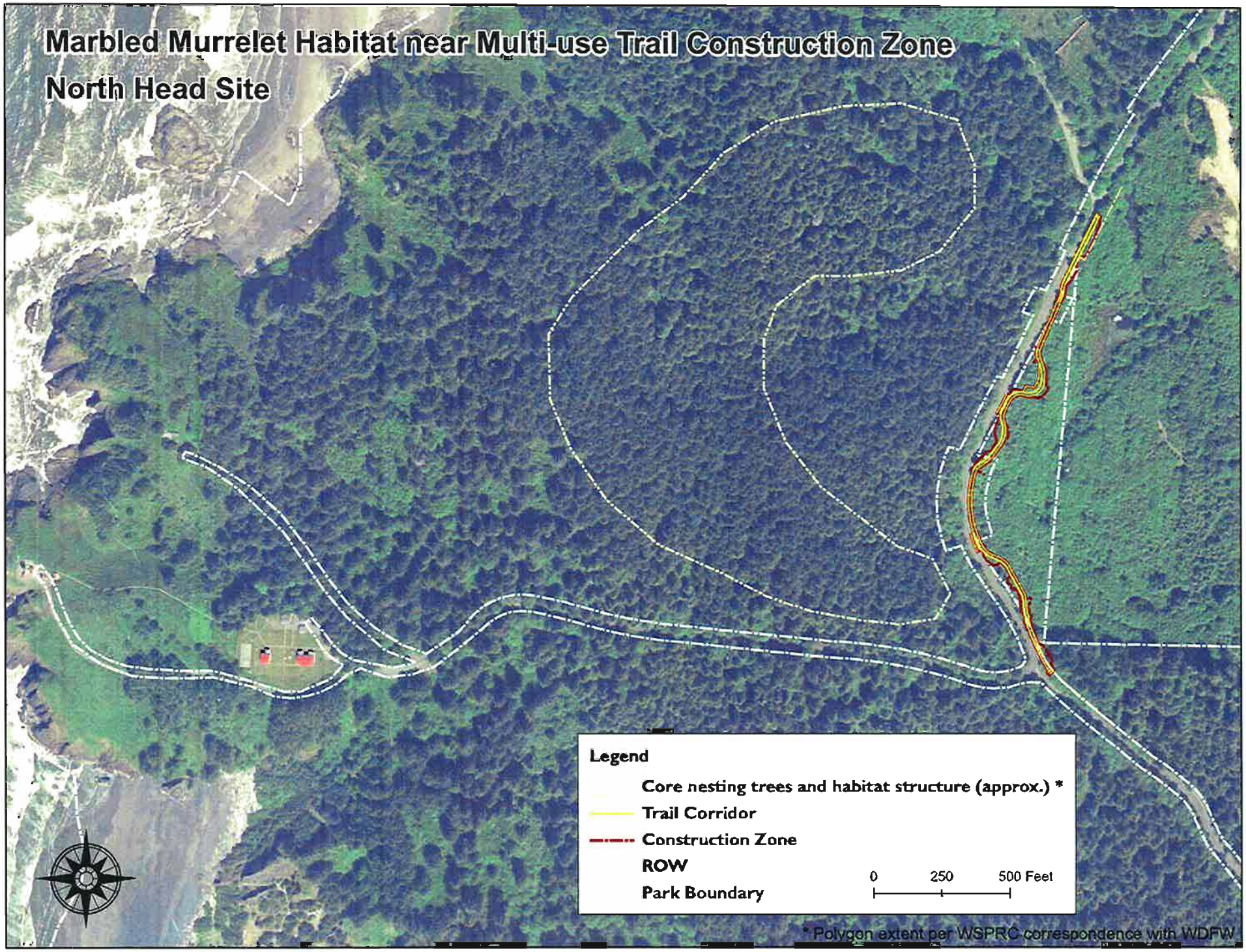
Marbled Murrelet Habitat near Multi-use Trail Construction Zone
North Head Site
Legend
Core nesting trees and habitat structure (approx.) *
Trail Corridor
Construction Zone
ROW
Park Boundary
0
250
500 Feet
* Polygon extent per WSPRC correspondence with WDFW

Marbled Murrelet Habitat Assessment
For
Selected Lands at Fort Canby* and Leadbetter Point State Parks

* Renamed **Cape Disappointment State Park**
by Washington State Parks and Recreation Commission in 2004.

Available on Request

Technical Report - September 2003

Prepared by
William Ritchie
Washington Department of Fish and Wildlife

Interagency Agreement (WDFW 39032458) with
Washington State Parks and Recreation Commission
Olympia, WA